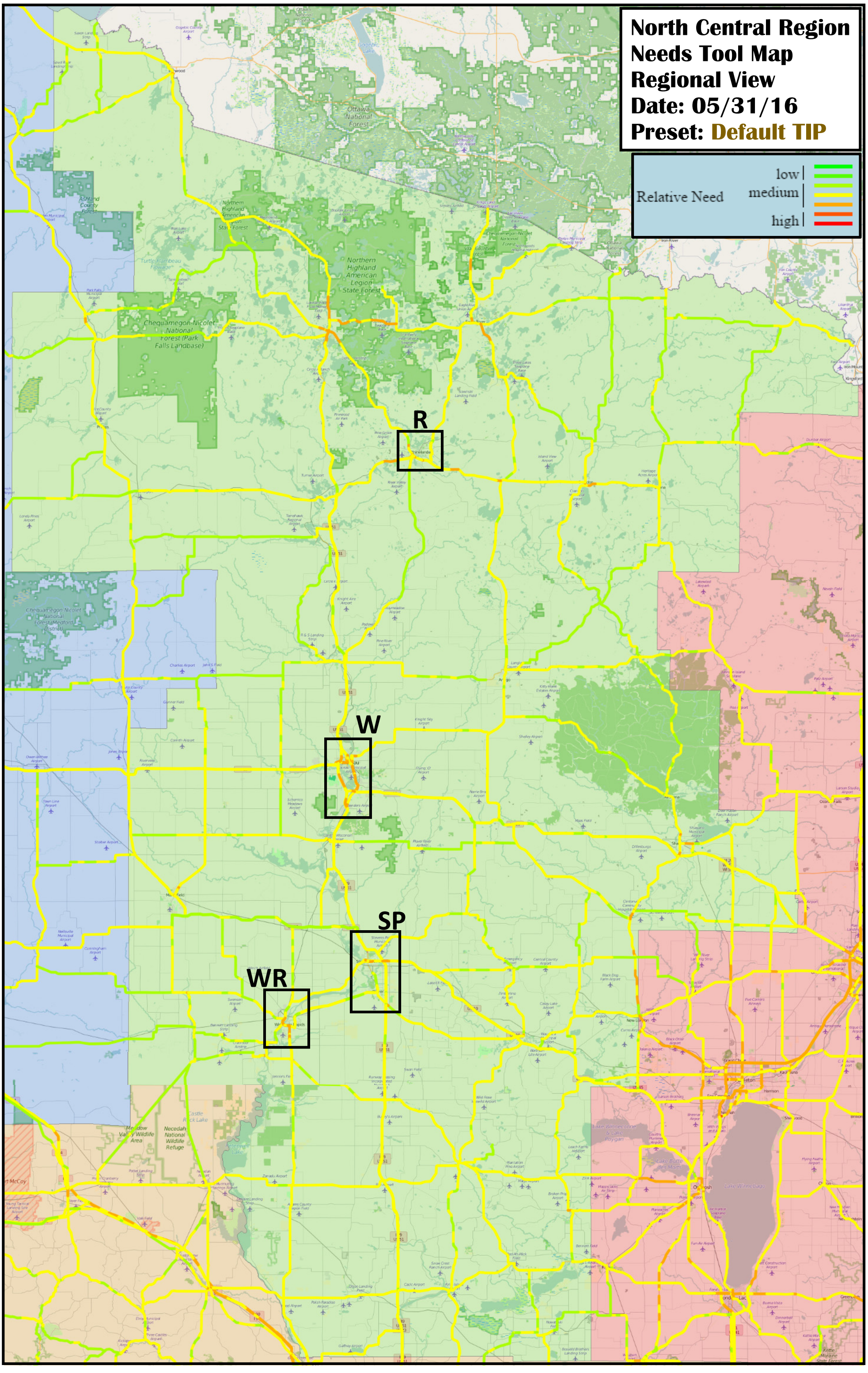
North Central Region
Needs Tool Map
Regional View
Date: 05/31/16
Preset: Default TIP
Relative Need
low
medium
high
R
W
SP
WR
Ottawa National Forest
Northern Highland American Legion State Forest
Chequamegon-Nicolet National Forest (Park Falls Landbase)
Chequamegon-Nicolet National Forest (Medford District)
Ashland County Forest
Turtle-Flambeau Flowage
Meadow Valley Wildlife Area
Necedah National Wildlife Refuge
Castle Rock Lake
Lake Winnebago
Lake Butte des Morts
Lake Winnebago
Lake Poygan

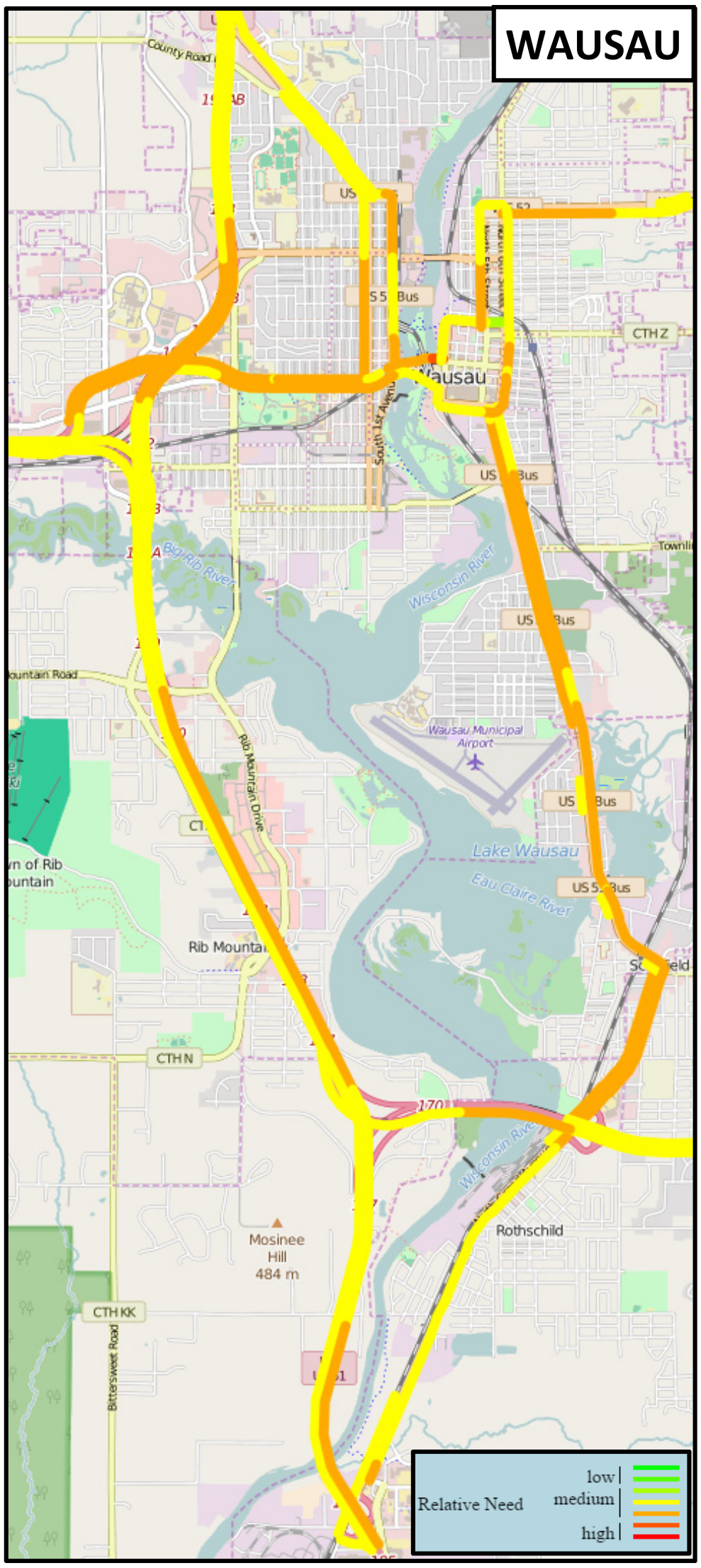

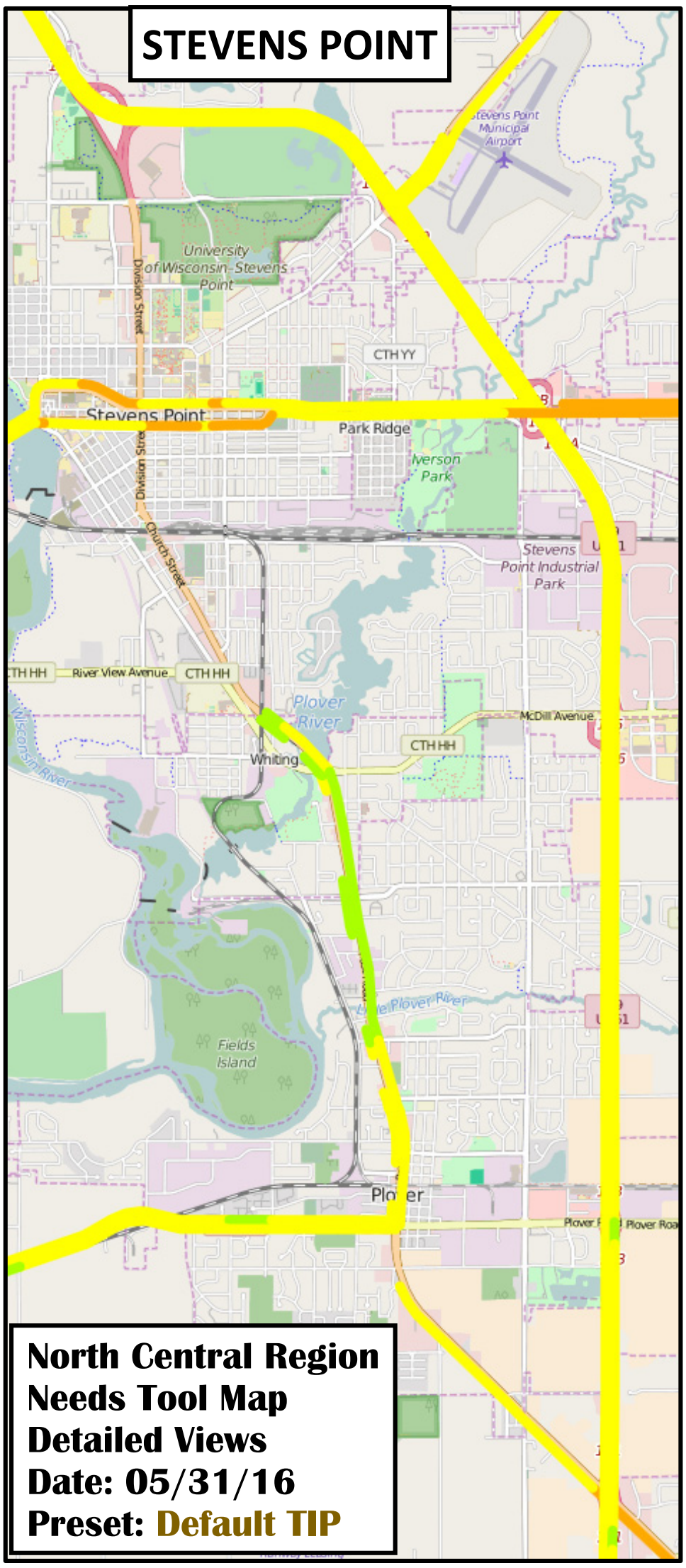

North Central Region Needs Tool Map Detailed Views
Date: 05/31/16
Preset: Default TIP

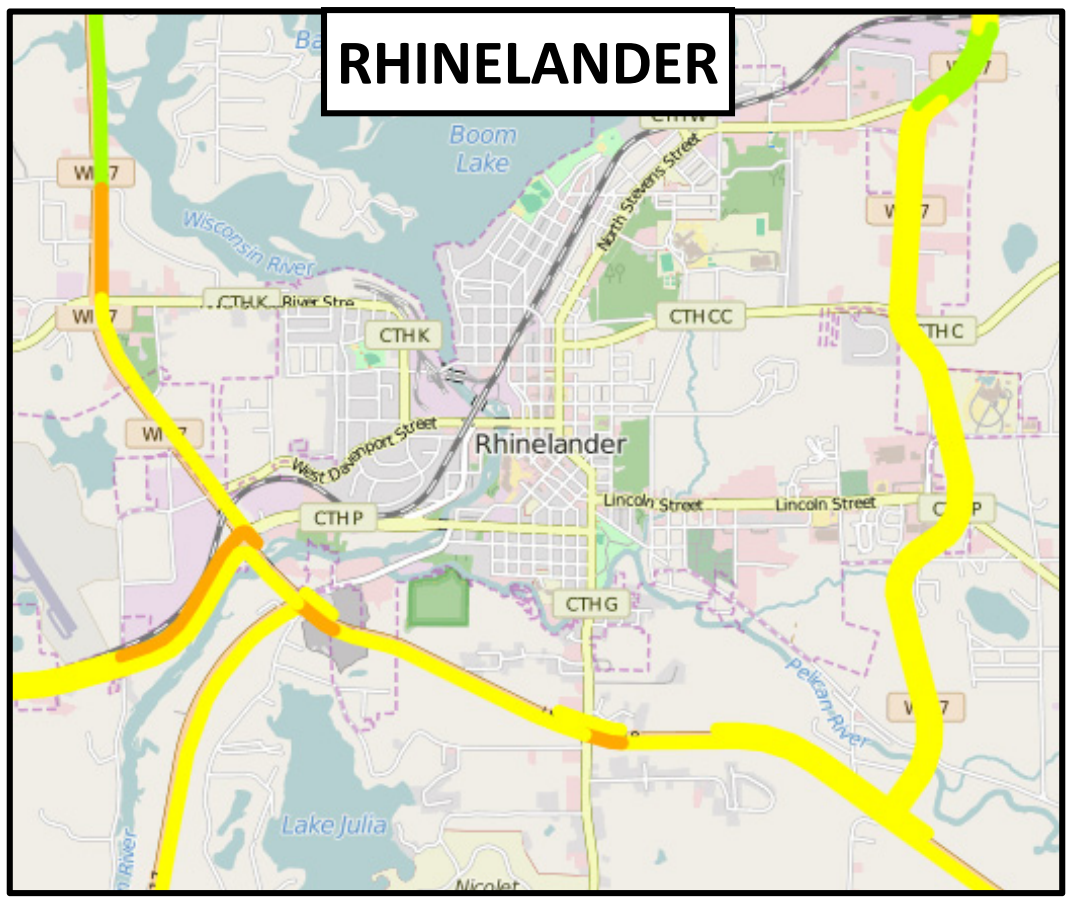

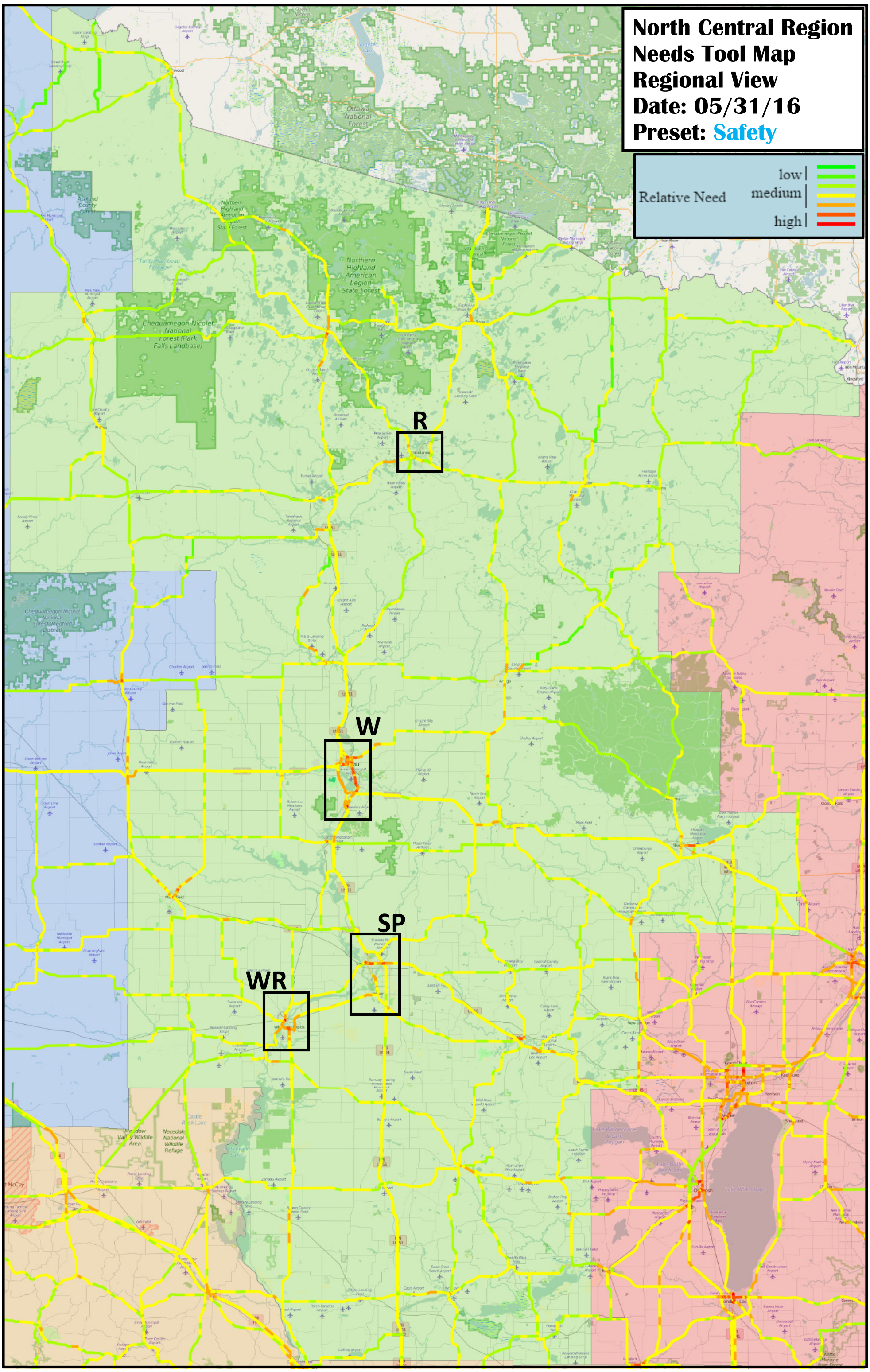
North Central Region
Needs Tool Map
Regional View
Date: 05/31/16
Preset: Safety
Relative Need
low
medium
high
R
W
SP
WR
Ottawa National Forest
Northern Highland American Legion State Forest
Chequamegon-Nicolet National Forest (Park Falls Landbase)
Chequamegon-Nicolet National Forest (Medford District)
Ashland County Forest
Turtle-Flambeau Flowage
Meadow Valley Wildlife Area
Necedah National Wildlife Refuge
Lake Winnebago

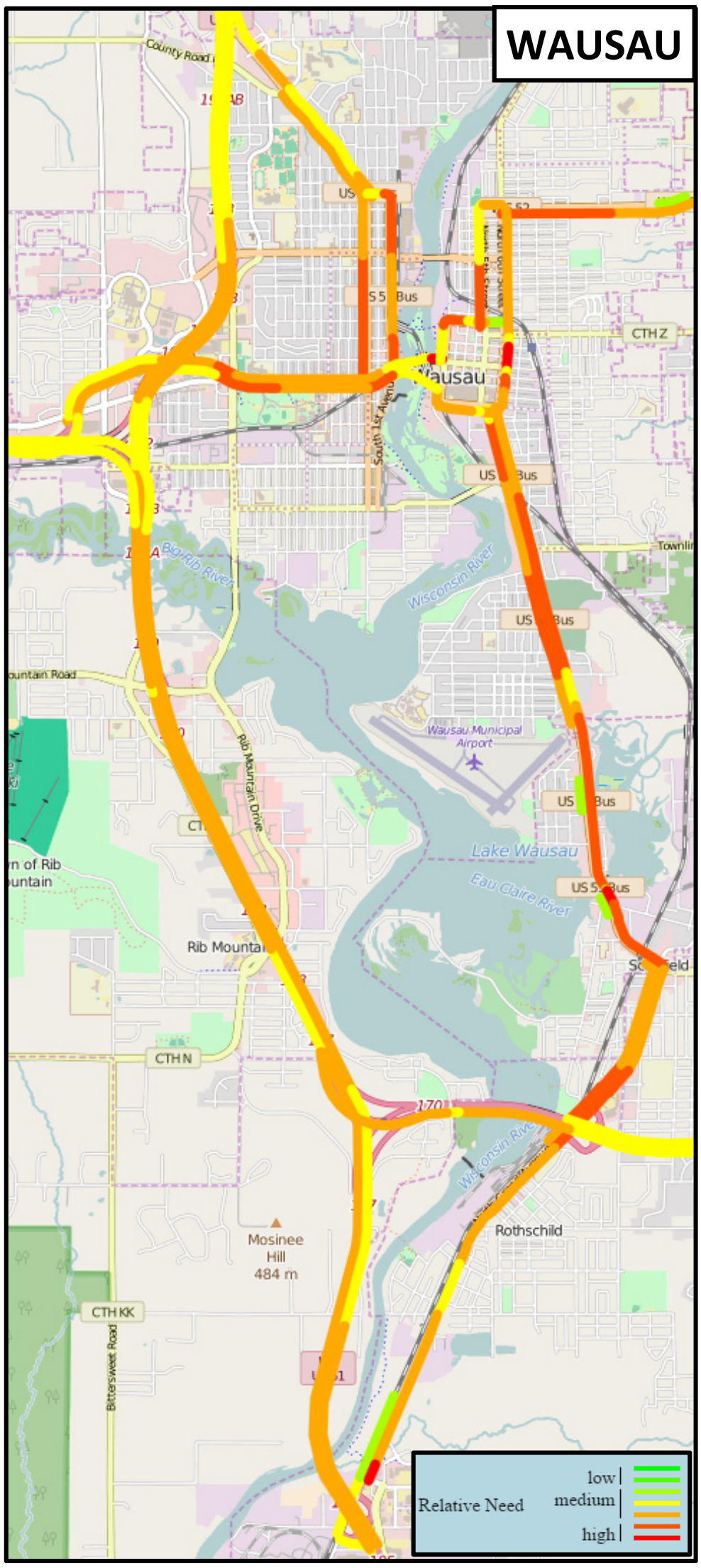

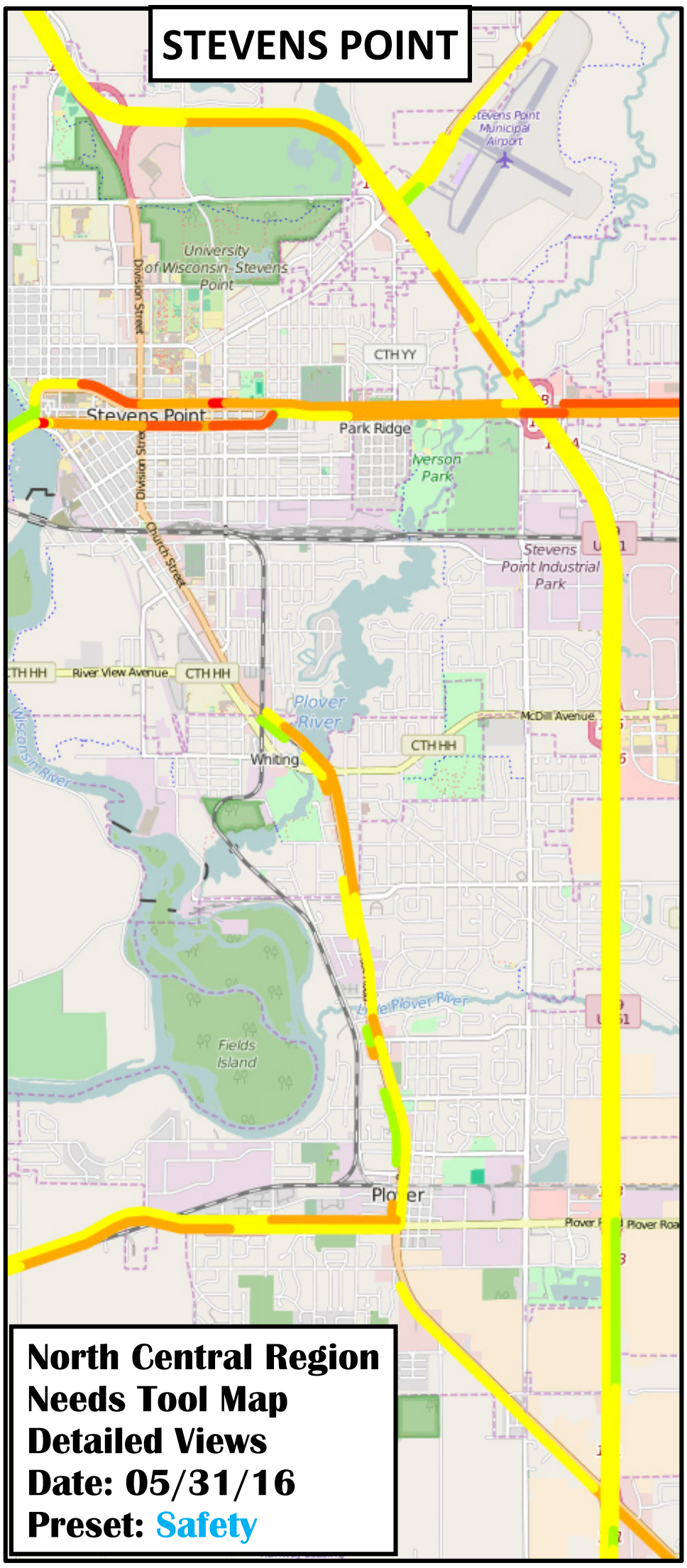

North Central Region Needs Tool Map
Detailed Views
Date: 05/31/16
Preset: Safety

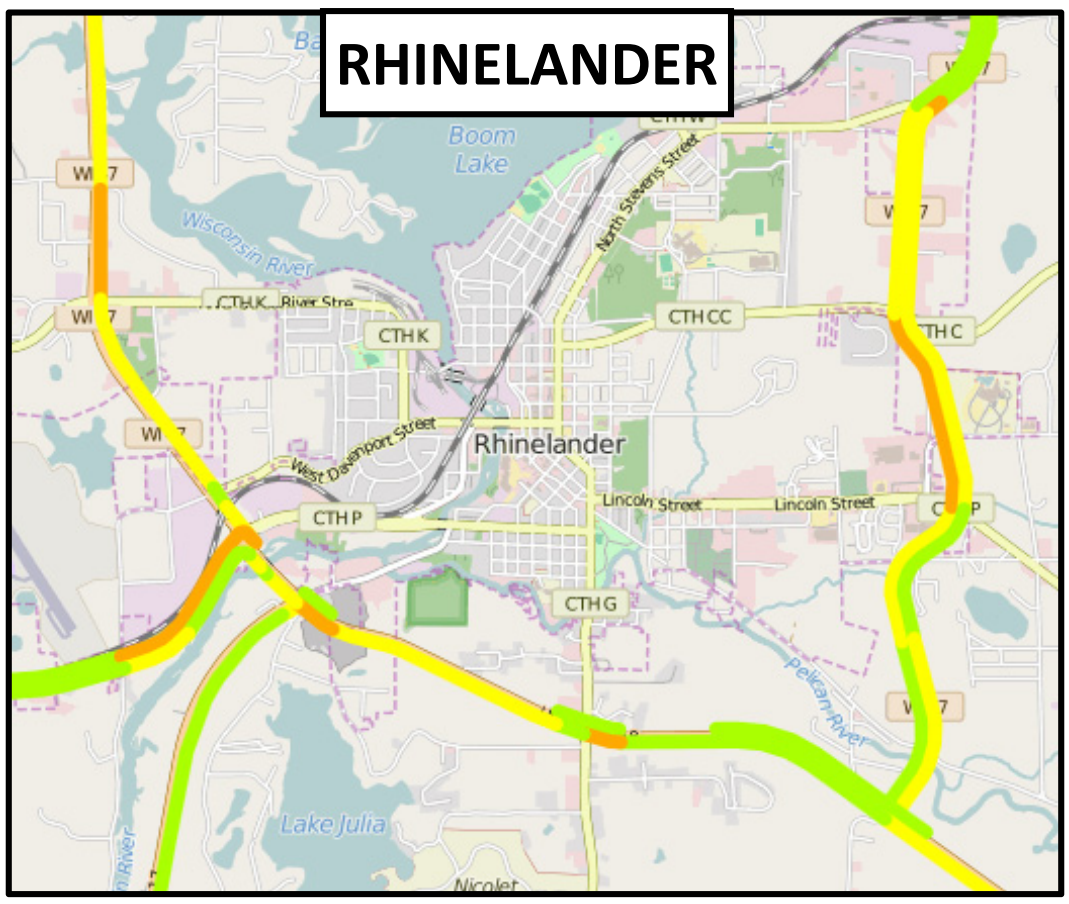

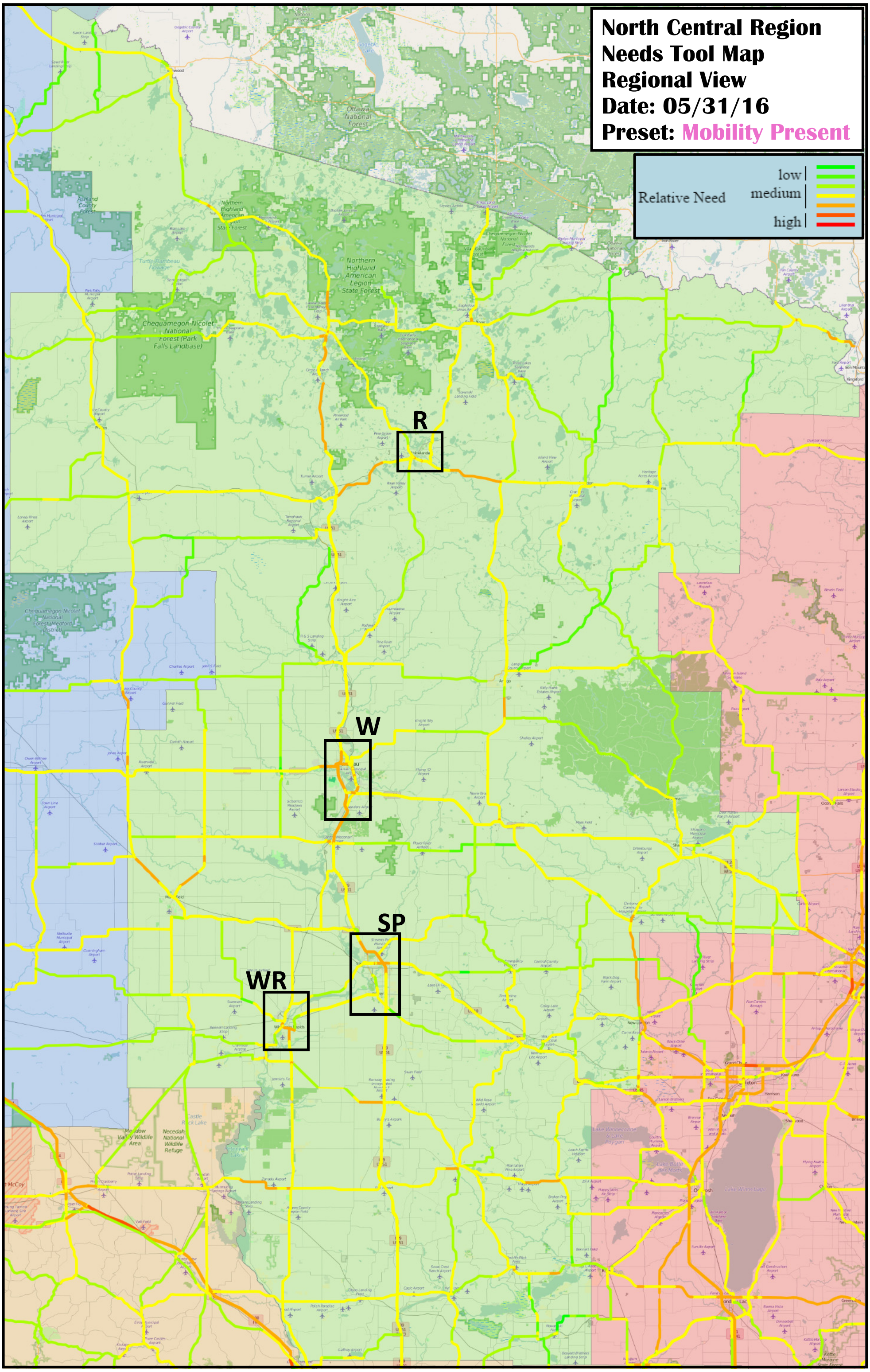
North Central Region
Needs Tool Map
Regional View
Date: 05/31/16
Preset: Mobility Present
Relative Need
low
medium
high
R
W
SP
WR
Ottawa National Forest
Northern Highland American Legion State Forest
Chequamegon-Nicolet National Forest (Park Falls Landbase)
Ashland County Forest
Turtle-Flambeau Flowage
Chequamegon-Nicolet National Forest (Medford District)
Meadow Valley Wildlife Area
Necedah National Wildlife Refuge
Castle Rock Lake
Lake Winnebago
Lake Butte des Morts
Lake Winnecomne & Lake Poygan

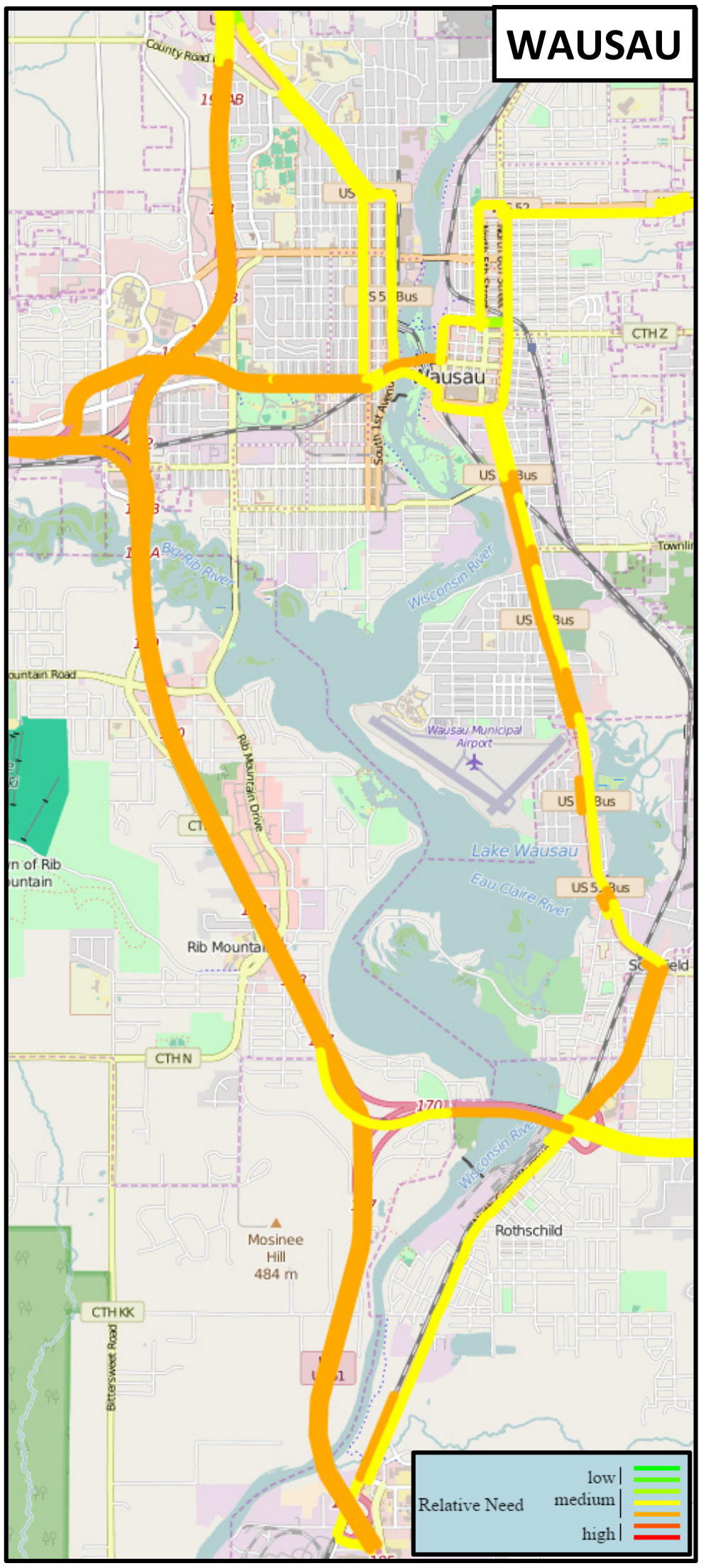

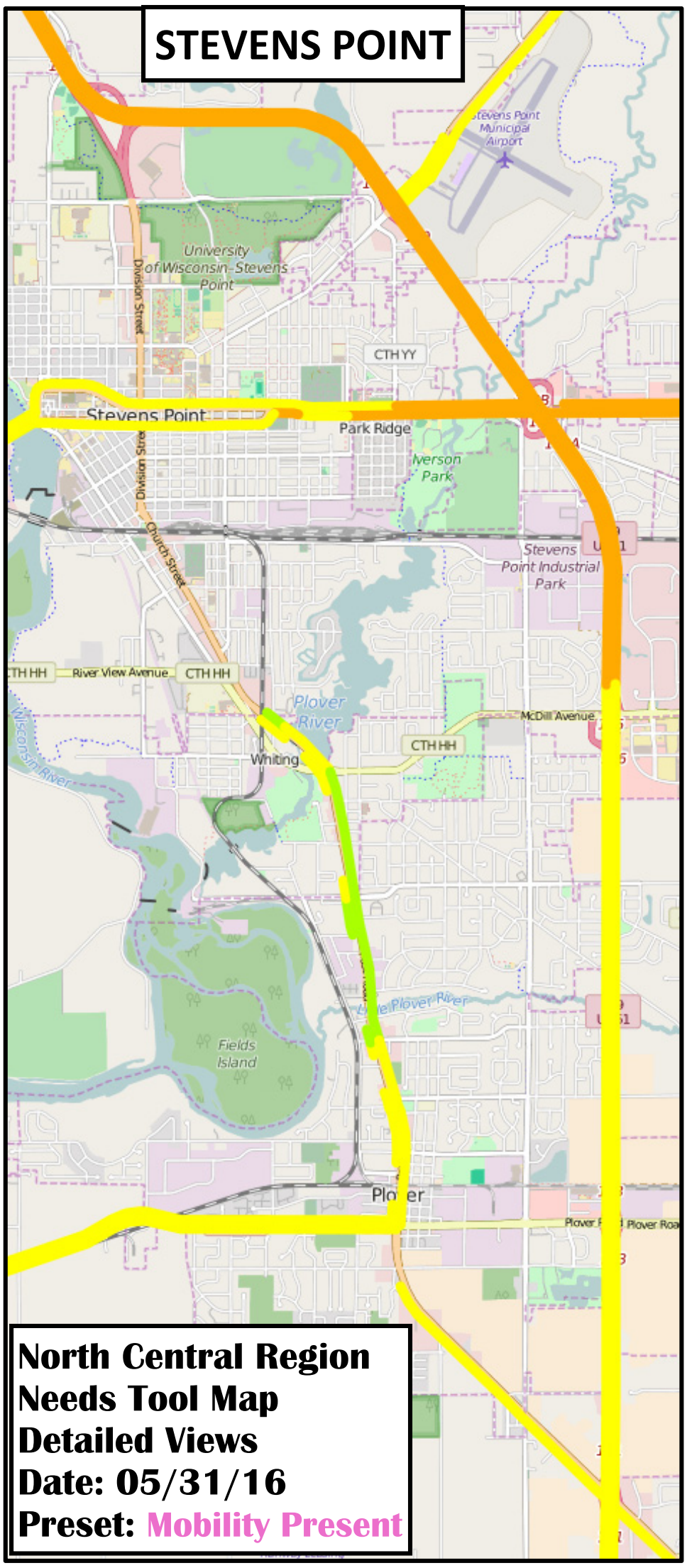

North Central Region
Needs Tool Map
Detailed Views
Date: 05/31/16
Preset: Mobility Present

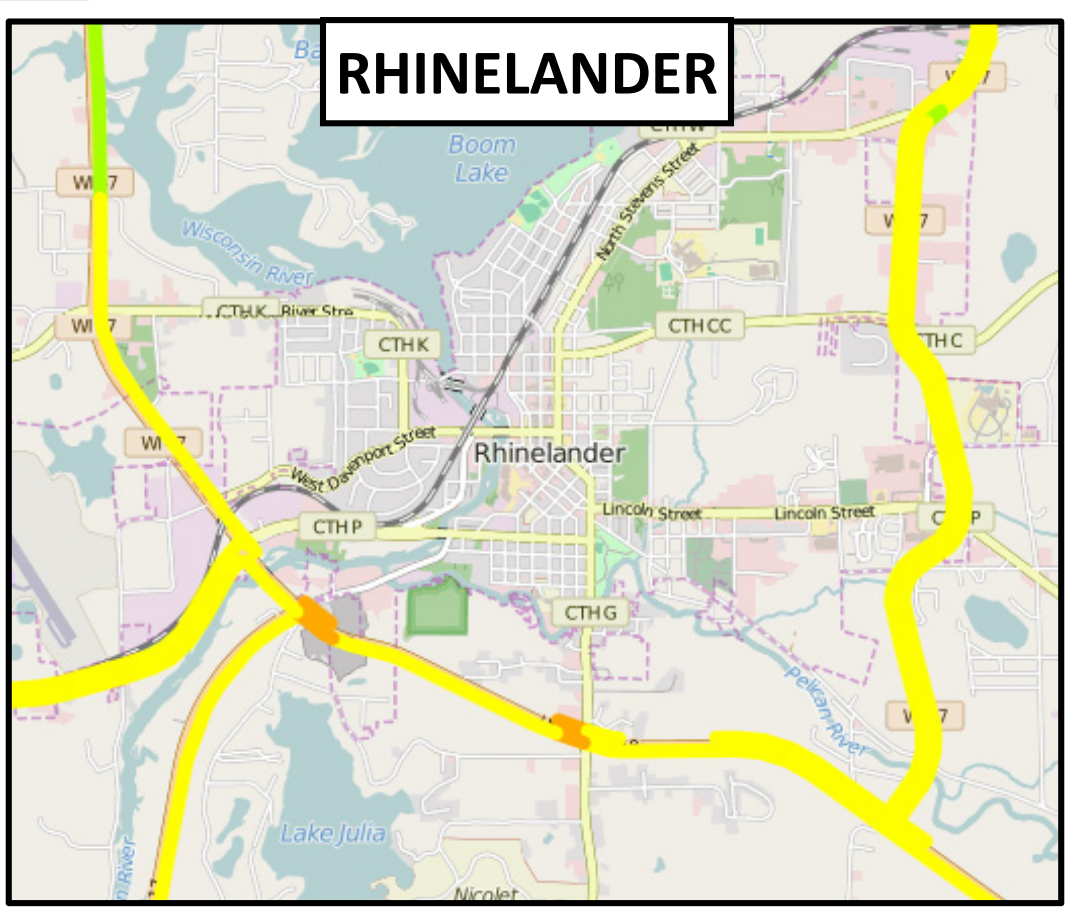

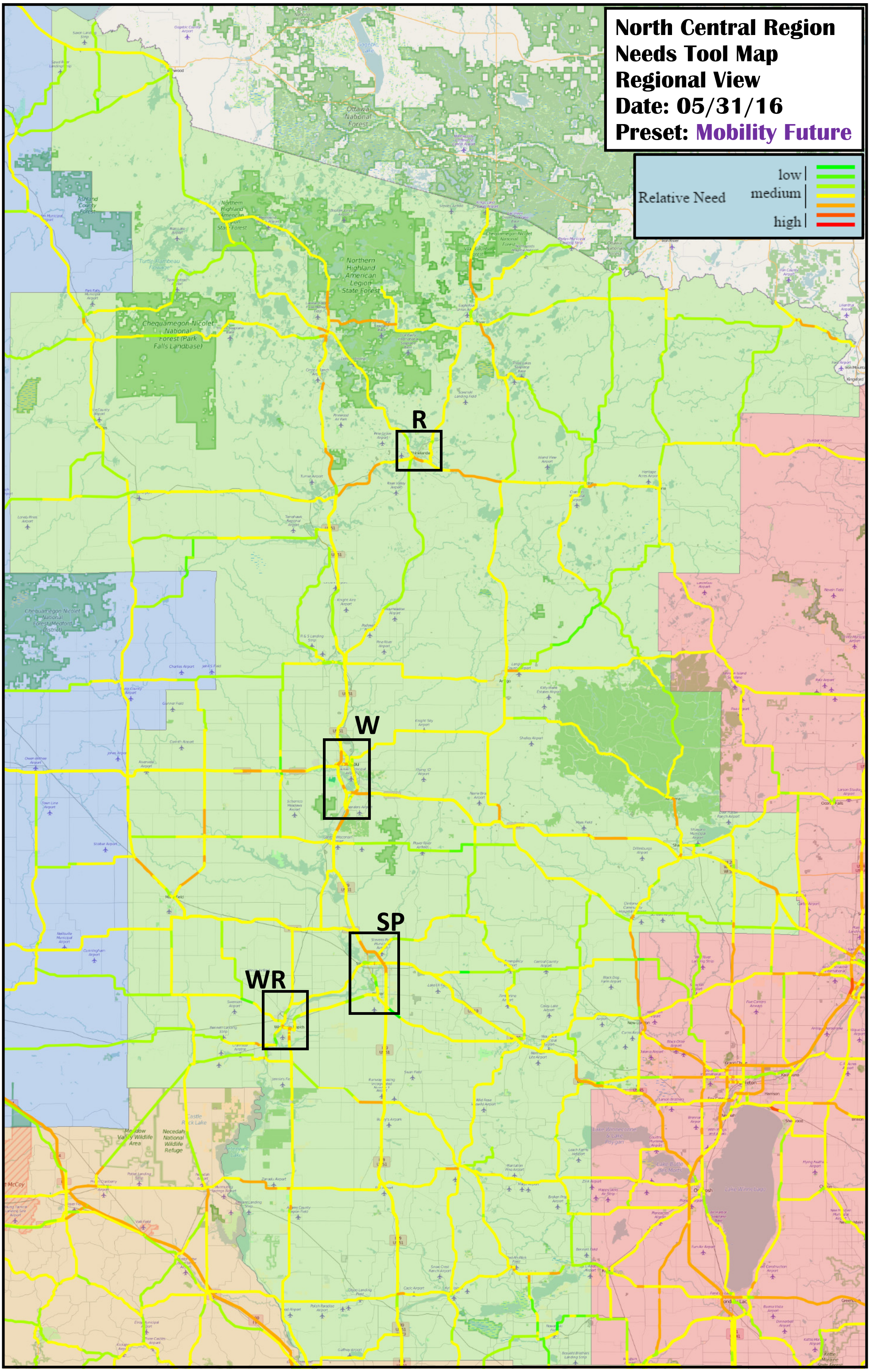
North Central Region
Needs Tool Map
Regional View
Date: 05/31/16
Preset: Mobility Future
Relative Need
low
medium
high
R
W
SP
WR
Ottawa National Forest
Northern Highland American Legion State Forest
Chequamegon-Nicolet National Forest (Park Falls Landbase)
Chequamegon-Nicolet National Forest (Medford District)
Ashland County Forest
Turtle-Flambeau Flowage
Castle Rock Lake
Meadow Valley Wildlife Area
Necedah National Wildlife Refuge
Lake Winnebago
Lake Butte des Morts
Lake Winnecomne & Lake Poygan

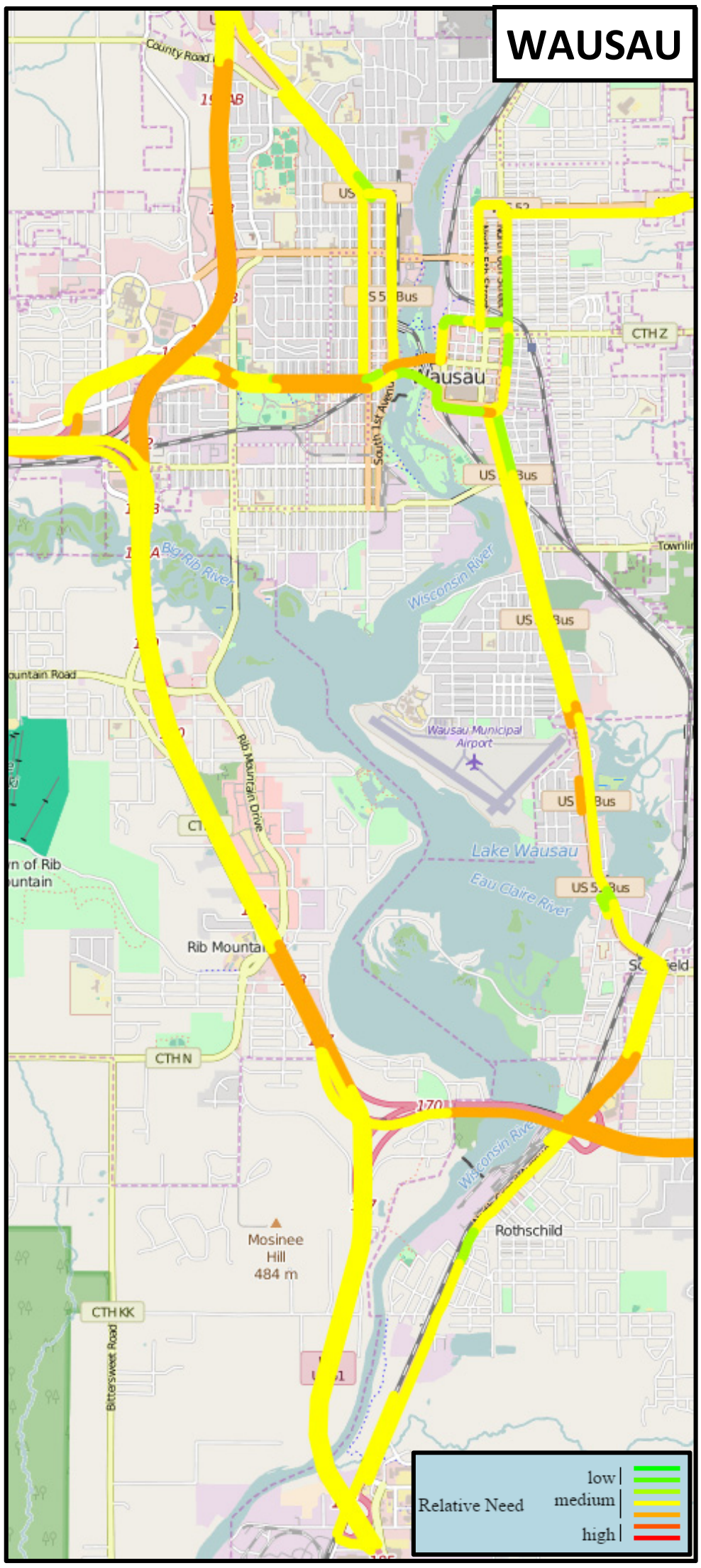

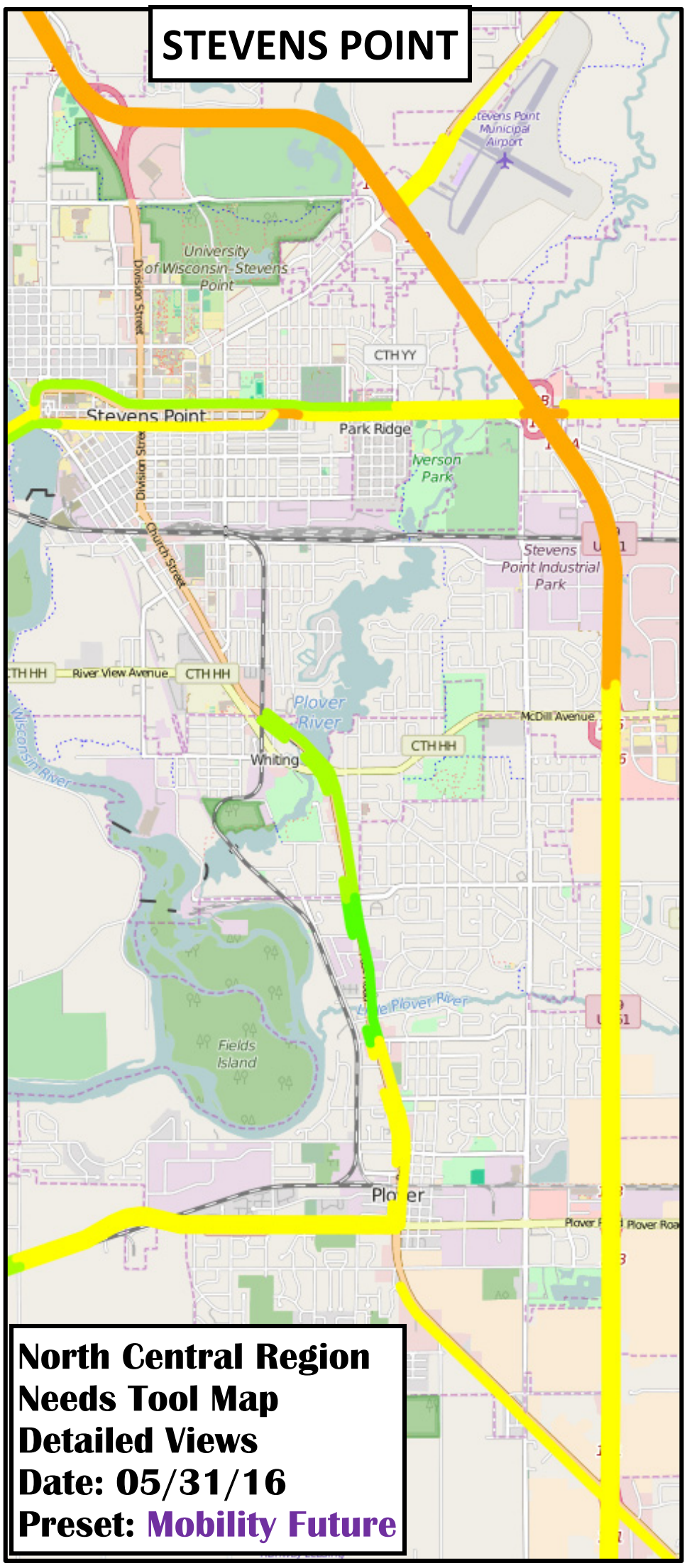

North Central Region
Needs Tool Map
Detailed Views
Date: 05/31/16
Preset: Mobility Future

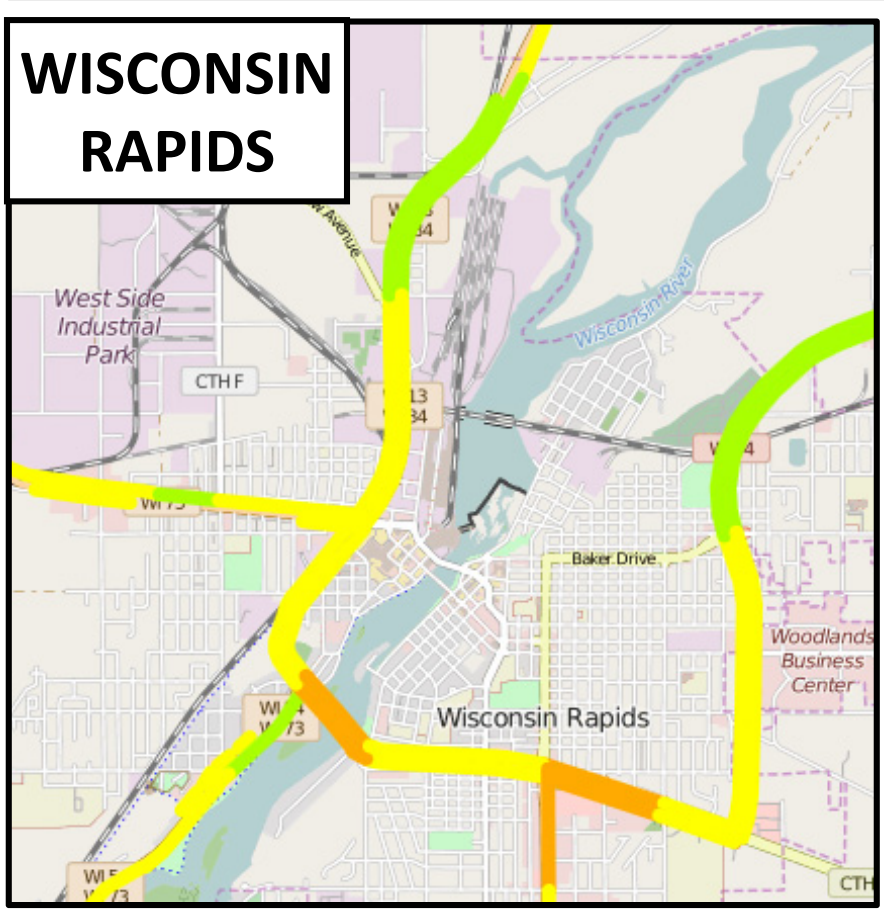

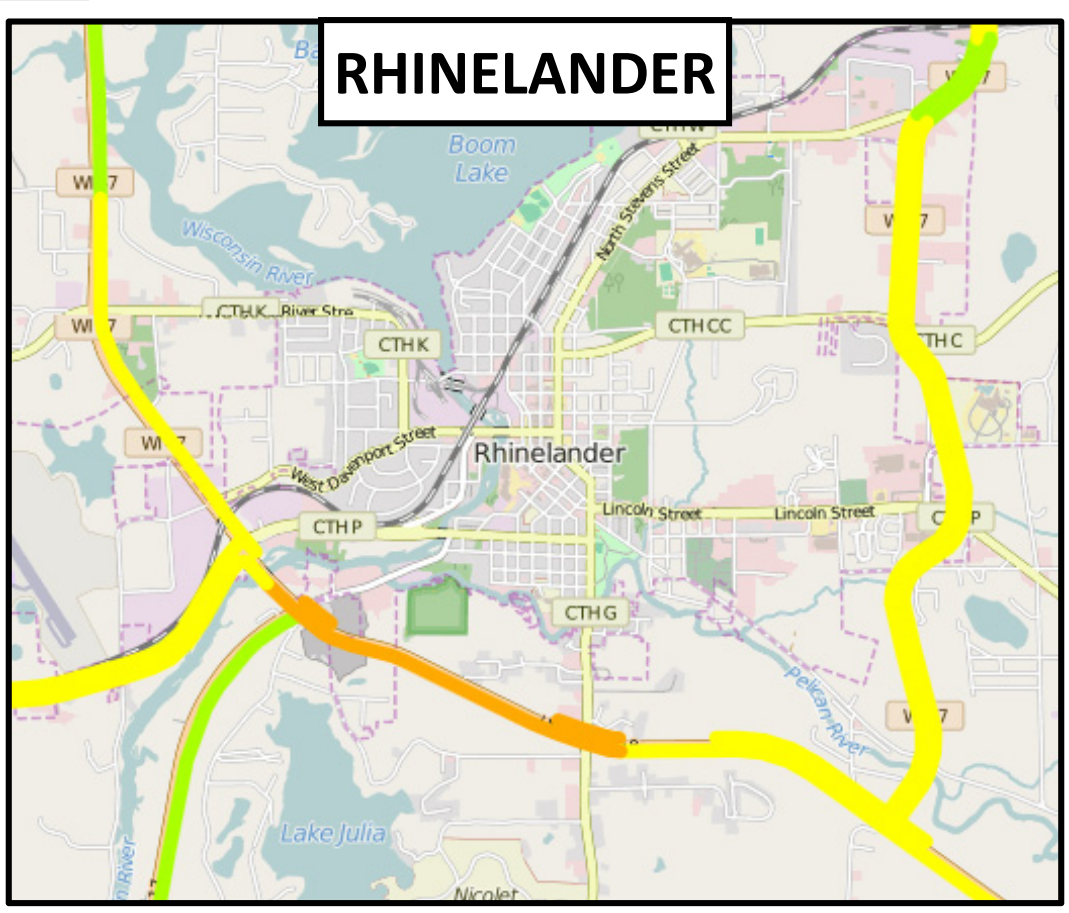

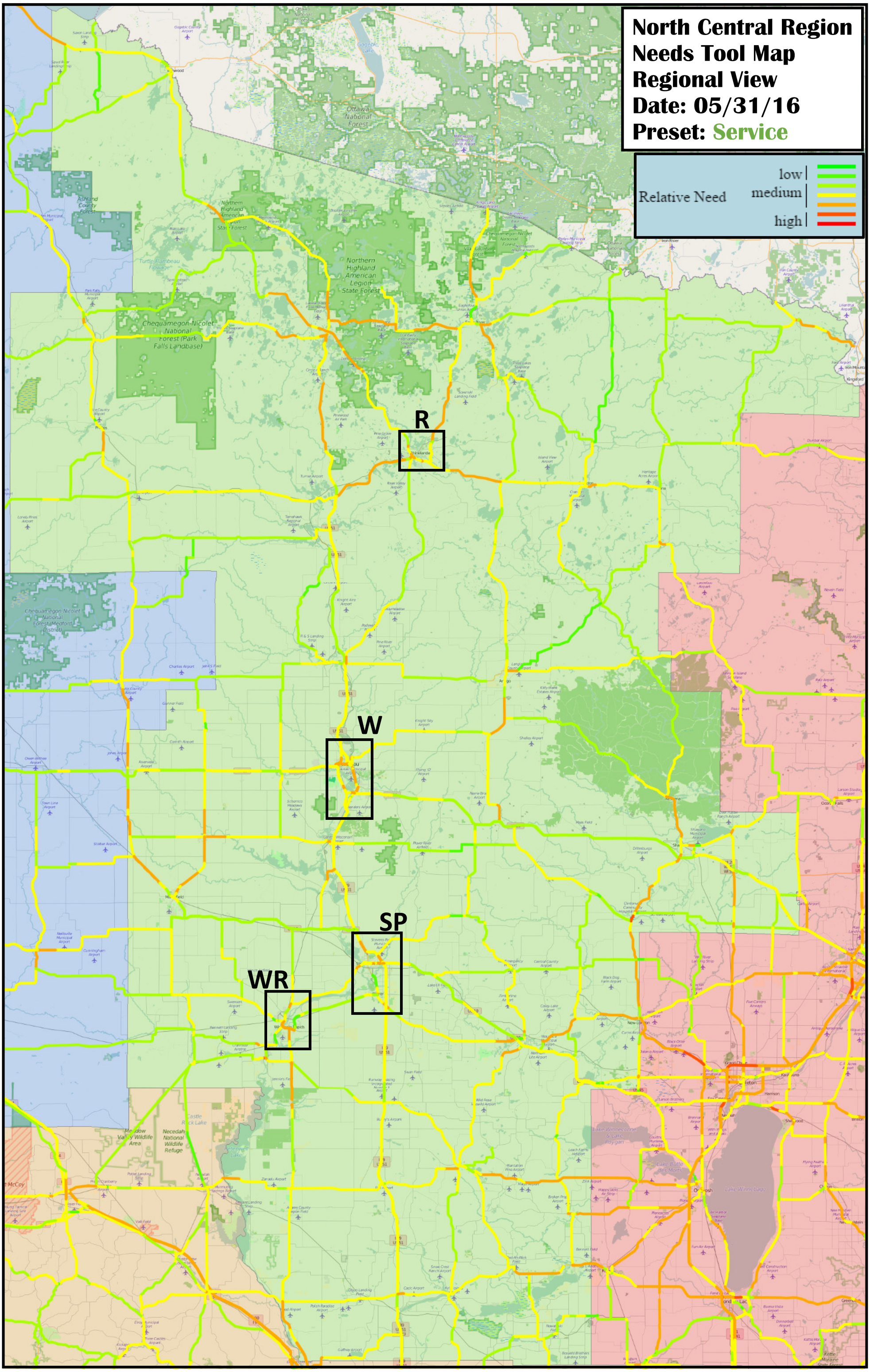
North Central Region
Needs Tool Map
Regional View
Date: 05/31/16
Preset: Service
Relative Need
low
medium
high
R
W
SP
WR
Ottawa National Forest
Northern Highland American Legion State Forest
Chequamegon-Nicolet National Forest (Park Falls Landbase)
Ashland County Forest
Turtle-Flambeau Flowage
Chequamegon-Nicolet National Forest (Medford District)
Meadow Valley Wildlife Area
Necedah National Wildlife Refuge
Castle Rock Lake
Lake Winnebago
Lake Butte des Morts
Lake Winnemucca & Lake Poygan

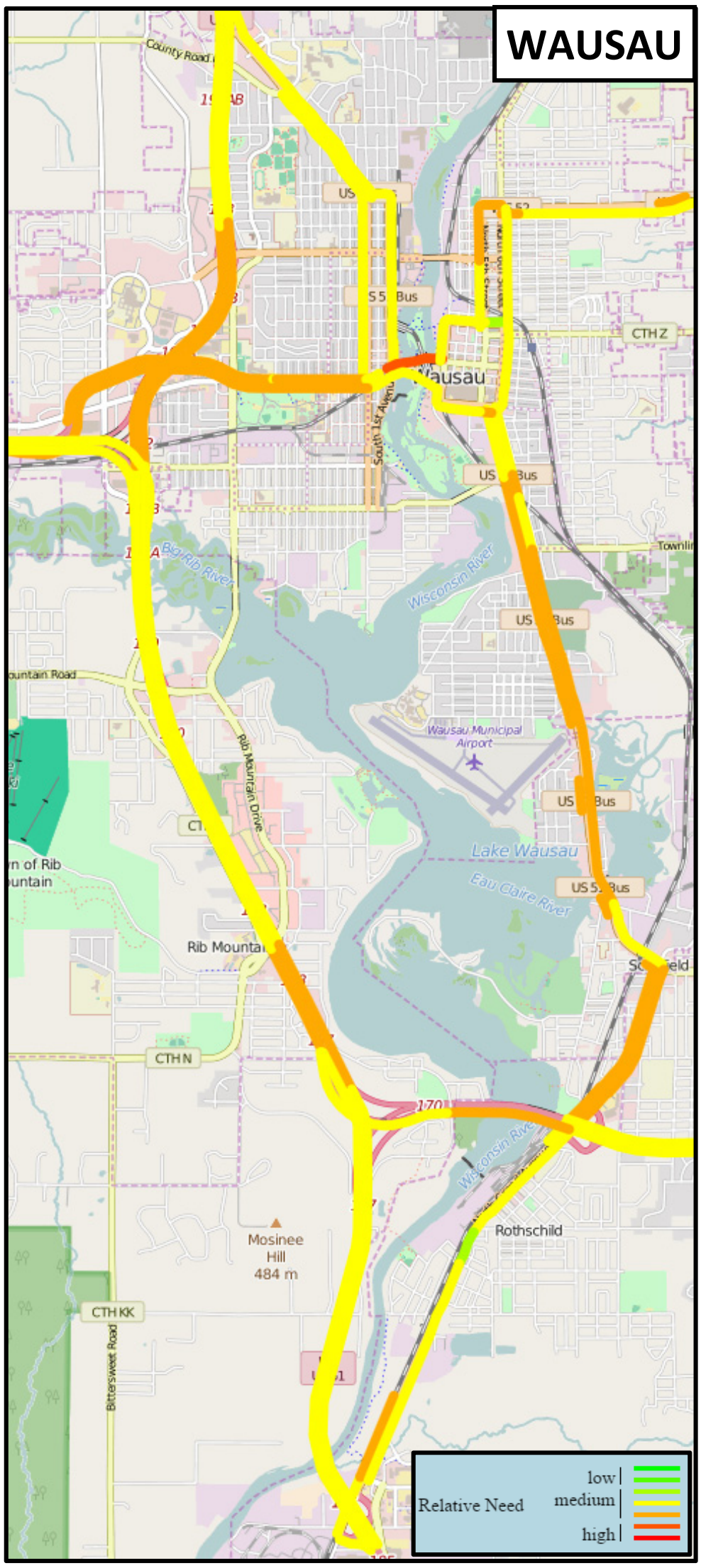

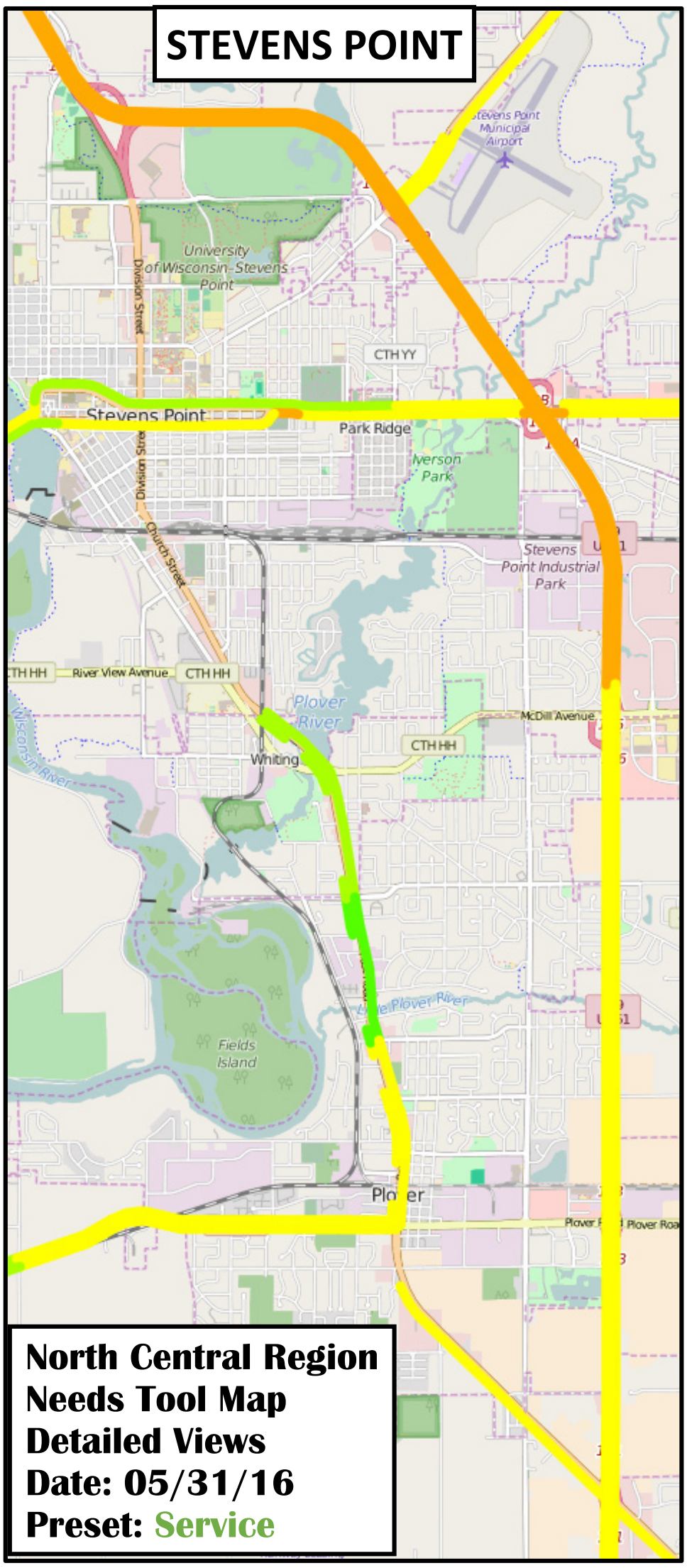

North Central Region
Needs Tool Map
Detailed Views
Date: 05/31/16
Preset: Service

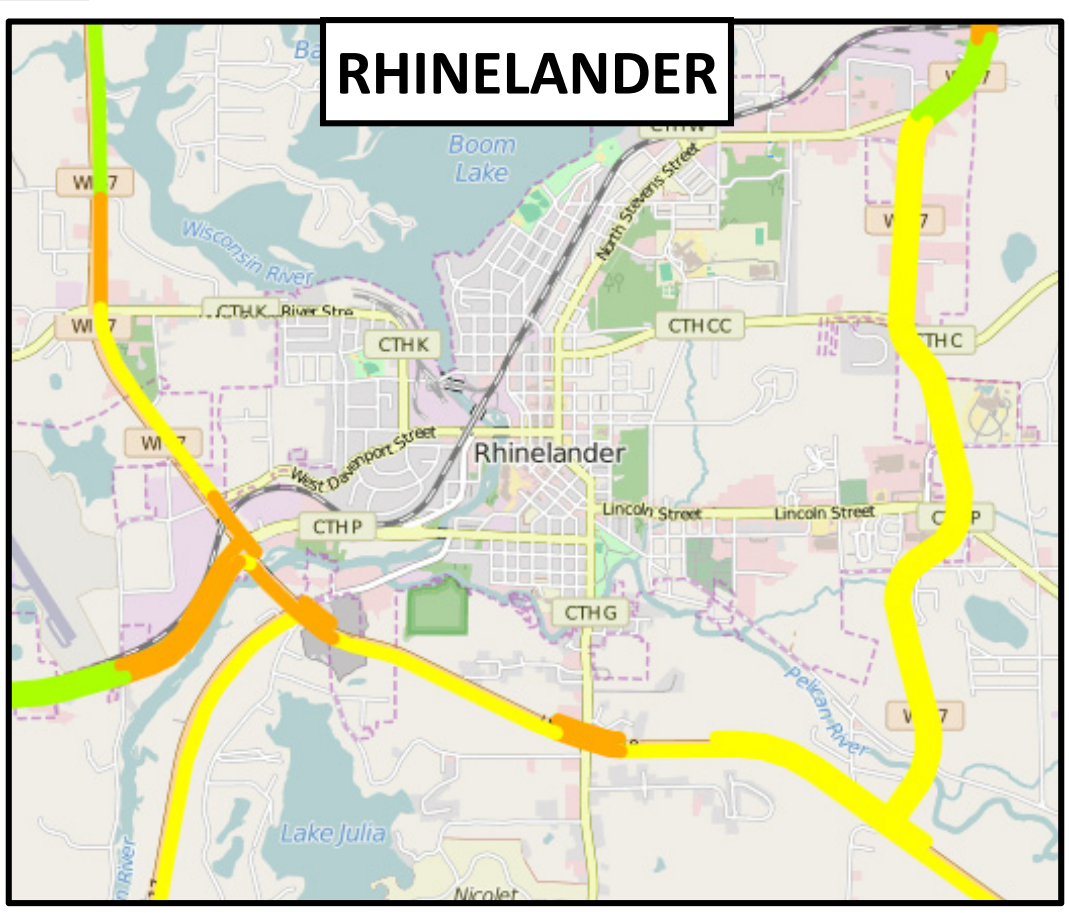

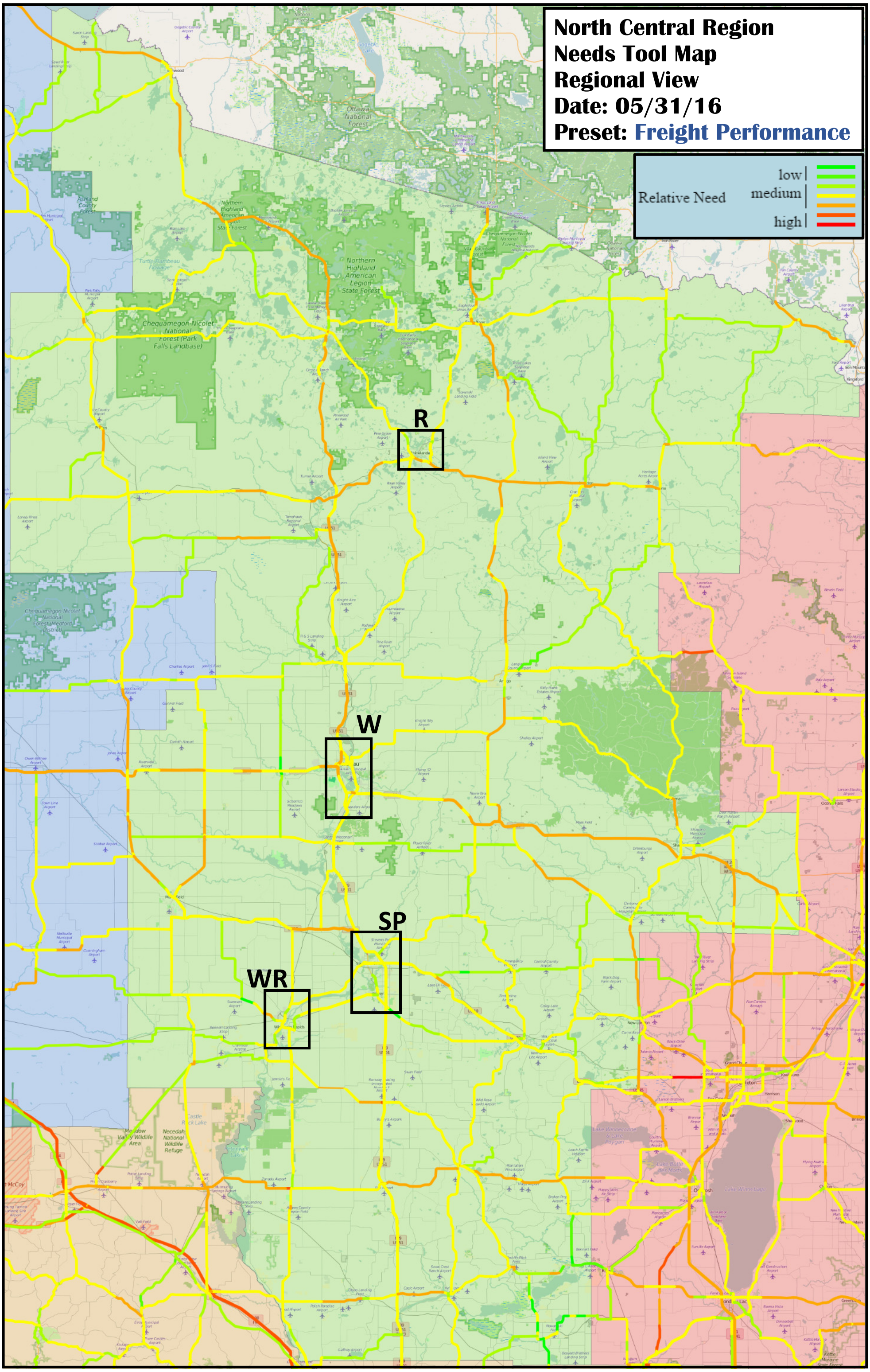
North Central Region
Needs Tool Map
Regional View
Date: 05/31/16
Preset: Freight Performance
Relative Need
low
medium
high
R
W
SP
WR
Ottawa National Forest
Ashland County Forest
Northern Highland American Legion State Forest
Chequamegon-Nicolet National Forest (Park Falls Landbase)
Chequamegon-Nicolet National Forest (Medford District)
Turtle-Flambeau Flowage
Meadow Valley Wildlife Area
Necedah National Wildlife Refuge
Castle Rock Lake
Lake Winnebago
Lake Butte des Morts
Lake Winnecomne & Lake Poygan

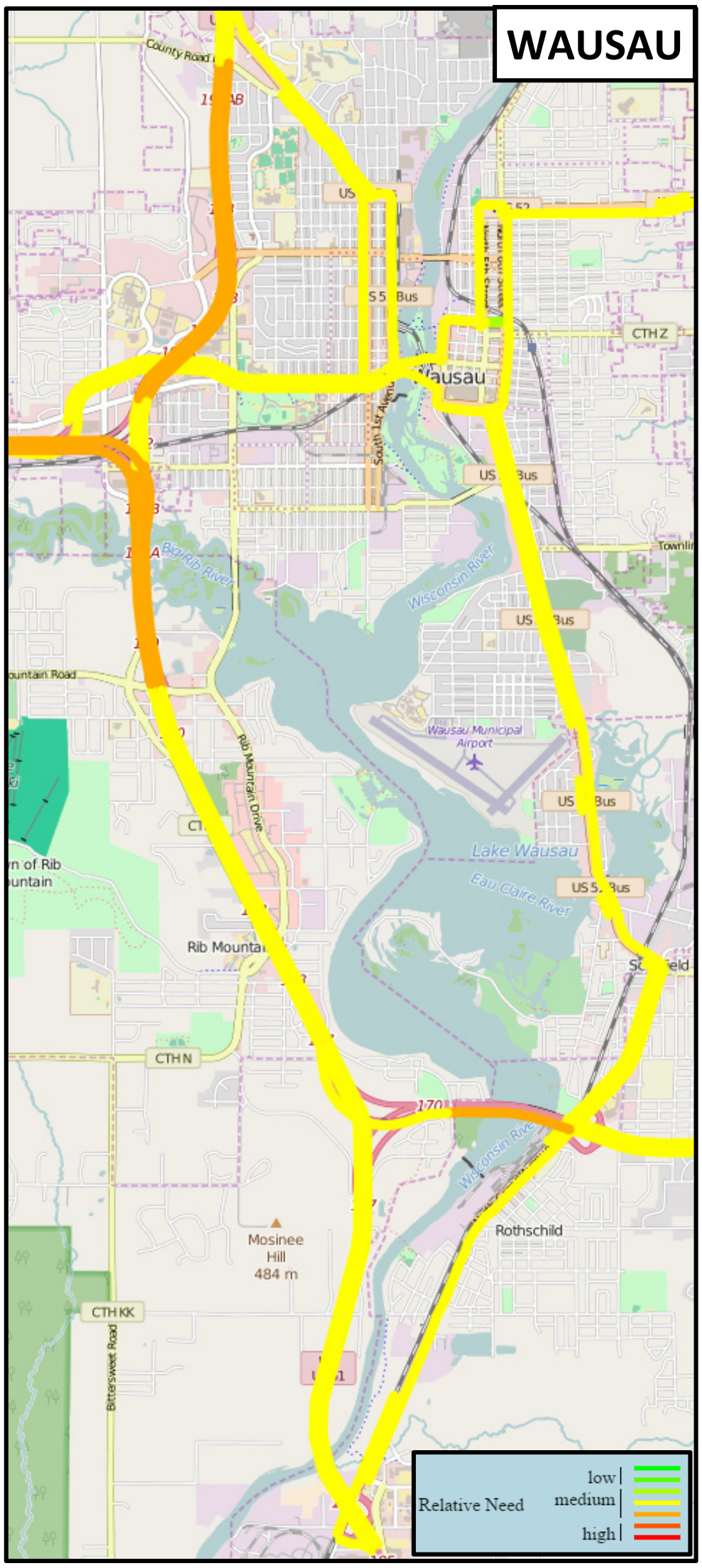

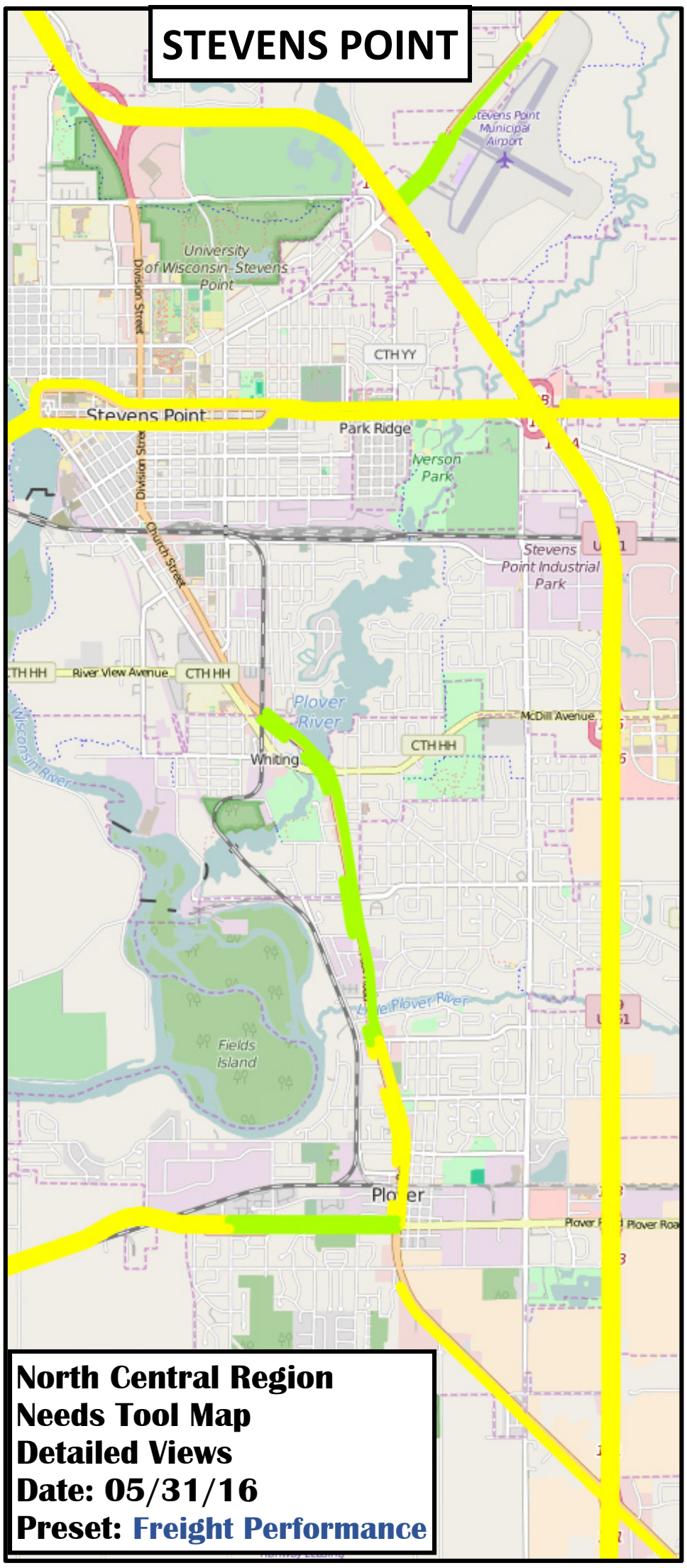
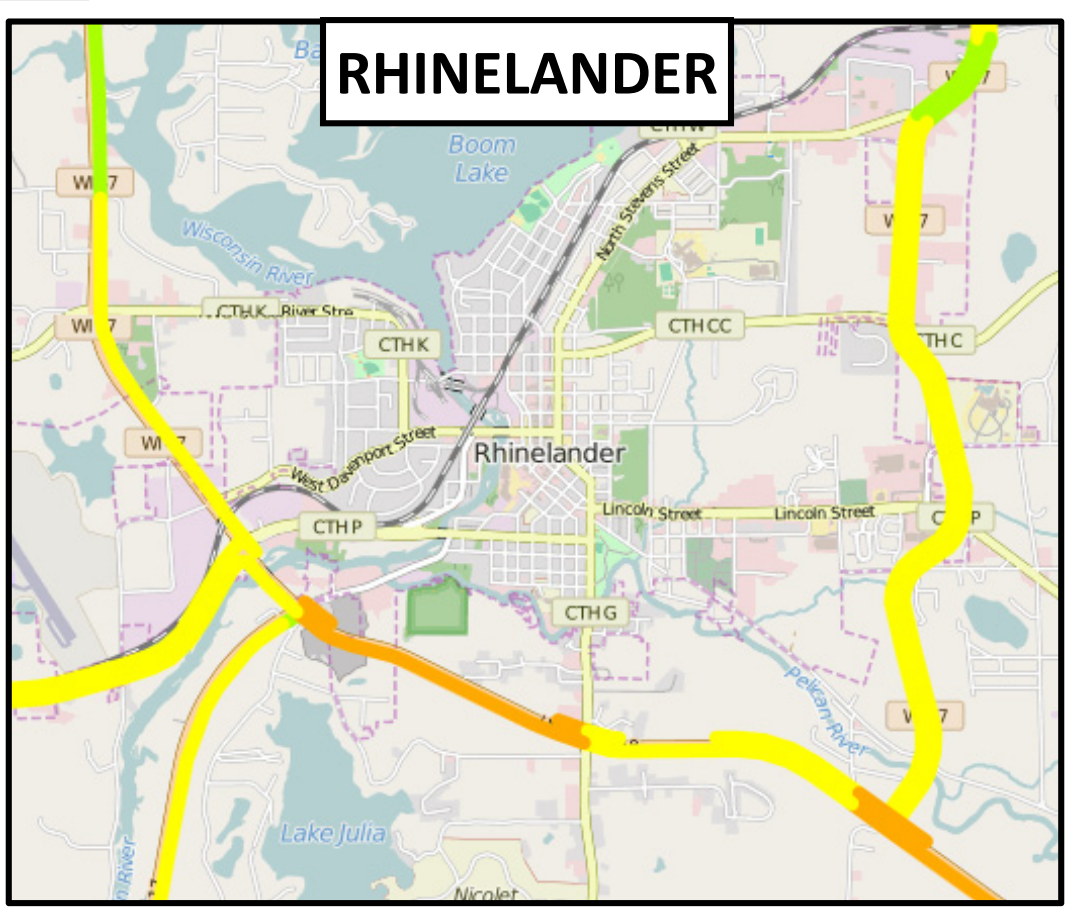
North Central Region
Needs Tool Map
Detailed Views
Date: 05/31/16
Preset: Freight Performance